

STATE OF OHIO
DEPARTMENT OF TRANSPORTATION
AUG-75-8.418
CITY OF WAPAKONETA
AUGLAIZE COUNTY
RIGHT OF WAY



PROJECT DESCRIPTION

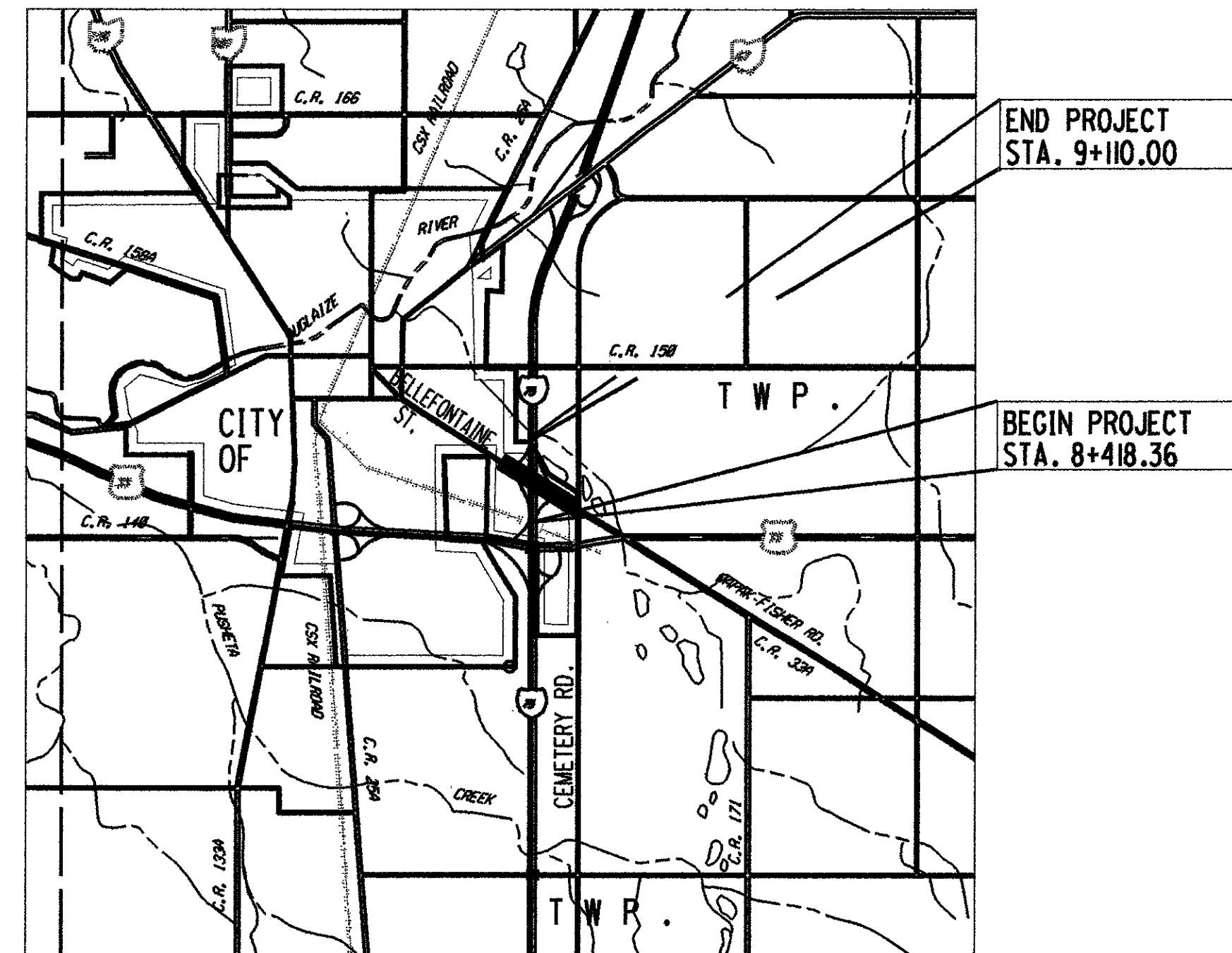
RECONSTRUCTION OF 0.77 KM OF BELLEFONTAINE STREET INCLUDING THE REPLACEMENT OF THE STRUCTURE OVER I.R-75 IN ORDER TO PROVIDE 5.2 METERS OF CLEARANCE. WORK INCLUDES RAISING THE BELLEFONTAINE STREET PROFILE, ADDING TWO LANES AND ADJUSTING ALL INTERCHANGE RAMP TO THE NEW BELLEFONTAINE STREET LINE AND GRADE.

CONVENTIONAL SIGNS

TOWNSHIP LINE -----
SECTION LINE -----
CORPORATION LINE // // // // //
FENCE LINE x-x-x-x-x
UTILITY POLES: TELEPHONE T POWER P
RIGHT OF WAY R/W -----
RIGHT OF WAY EXIST. R/W -----
PROPERTY LINE -----
GUARDRAIL: EXISTING o-o-o PROPOSED . . .
CONSTRUCTION LIMITS -----
TREES (TO BE REMOVED) (X) (X)
CONSTRUCTION <-----

INDEX OF SHEETS

TITLE SHEET 1
CENTERLINE SURVEY PLAT 2
PROPERTY MAP 3
SUMMARY OF ADDITIONAL RIGHT OF WAY 4
RIGHT-OF-WAY DETAIL PLAN SHEETS 4-7




LOCATION MAP

0 1 2 3
SCALE IN KILOMETERS

PORTION TO BE IMPROVED
STATE, FEDERAL AND INTERSTATE ROUTES ..
OTHER ROADS

RIGHT-OF-WAY PLANS



0 5 10 20
SCALE IN METERS

ACQUIRING AGENCY: STATE OF OHIO

LIMITED ACCESS

THIS IMPROVEMENT IS TO REMAIN A LIMITED ACCESS FREEWAY BY ACTION OF THE DIRECTOR IN ACCORDANCE WITH THE PROVISIONS OF SECTION 5511.02 OF THE OHIO REVISED CODE.

1995 SPECIFICATIONS

THE STANDARD SPECIFICATIONS OF THE STATE OF OHIO, DEPARTMENT OF TRANSPORTATION, INCLUDING CHANGES AND SUPPLEMENTAL SPECIFICATIONS LISTED IN THE PROPOSAL SHALL GOVERN THIS IMPROVEMENT.

WE HEREBY APPROVE THESE PLANS AND DECLARE THAT THE MAKING OF THIS IMPROVEMENT WILL REQUIRE THE CLOSING OF THE HIGHWAY TO TRAFFIC AND THAT DETOURS WILL BE PROVIDED AS INDICATED IN THE CONSTRUCTION PLANS.

APPROVALS

APPROVED _____
DATE _____ ADMINISTRATOR, OFFICE OF REAL ESTATE

APPROVED _____
DATE _____ DIRECTOR, DEPARTMENT OF TRANSPORTATION

AUG-75-5.45 SHALL BE
CONSIDERED TO BE AUG-75-8.418

AUG-75-5.45

FEDERAL PROJECT NO.
NH-75-0(4)

R/O NO.
11048

CONSTRUCTION PROJECT NO.

ALL ROAD IMPROVEMENT
NONE



2 WORKING DAYS
BEFORE YOU DIG
CALL TOLL FREE 800-362-2764
OHIO UTILITIES PROTECTION SERVICE

Plans Prepared by:



SSOE, INC.
ENGINEERS ARCHITECTS PLANNERS LAND SURVEYORS
1001 MADISON AVENUE TOLEDO, OHIO 43624
FAX: 419-255-6101 TEL: 419-255-3830

DEPARTMENT OF TRANSPORTATION
FEDERAL HIGHWAY ADMINISTRATION

APPROVED _____

DIVISION ADMINISTRATOR

DATE

CENTERLINE SURVEY PLAT

AUG-75-8.418

DUCHOUQUET TOWNSHIP

SECTION 33 T5S R6E

CITY OF WAPAKONETA

AUGLAIZE COUNTY, OHIO

THE EXISTING R/W WIDTH AND LOCATION WERE
DETERMINED USING:

RIGHT OF WAY PLAN AUG-25-5.05 (1956)
OHIO DEPT. OF TRANSPORTATION (LIMITED ACCESS)

INTERSTATE 75 IS TO REMAIN A LIMITED ACCESS
FREEWAY BY ACTION OF THE DIRECTOR IN ACCORDANCE
WITH THE PROVISIONS OF SECTION 5511.02 OF THE
OHIO REVISED CODE.


BASIS FOR BEARINGS :

ALL BEARINGS SHOWN ARE FOR PROJECT
USE ONLY. THESE BEARINGS ARE TO AN
ASSUMED MERIDIAN AND ARE USED TO
DELINEATE ANGLES ONLY.

I HEREBY CERTIFY THAT THIS PLAT IS A TRUE
DELINEATION OF A SURVEY MADE FOR THE OHIO
DEPARTMENT OF TRANSPORTATION IN 1993 BY
SSOE, INC.

THE ESTABLISHMENT OF THE PROPERTY LINES
AND EXISTING RIGHT OF WAY LINES SHOWN ON
THIS PLAN AS OF THIS DATE WAS PERFORMED
BY ME OR UNDER MY DIRECT SUPERVISION.

Leslie L. Grant DATE 7-8-96
LESLIE L. GRANT
REGISTERED SURVEYOR NO. 7085



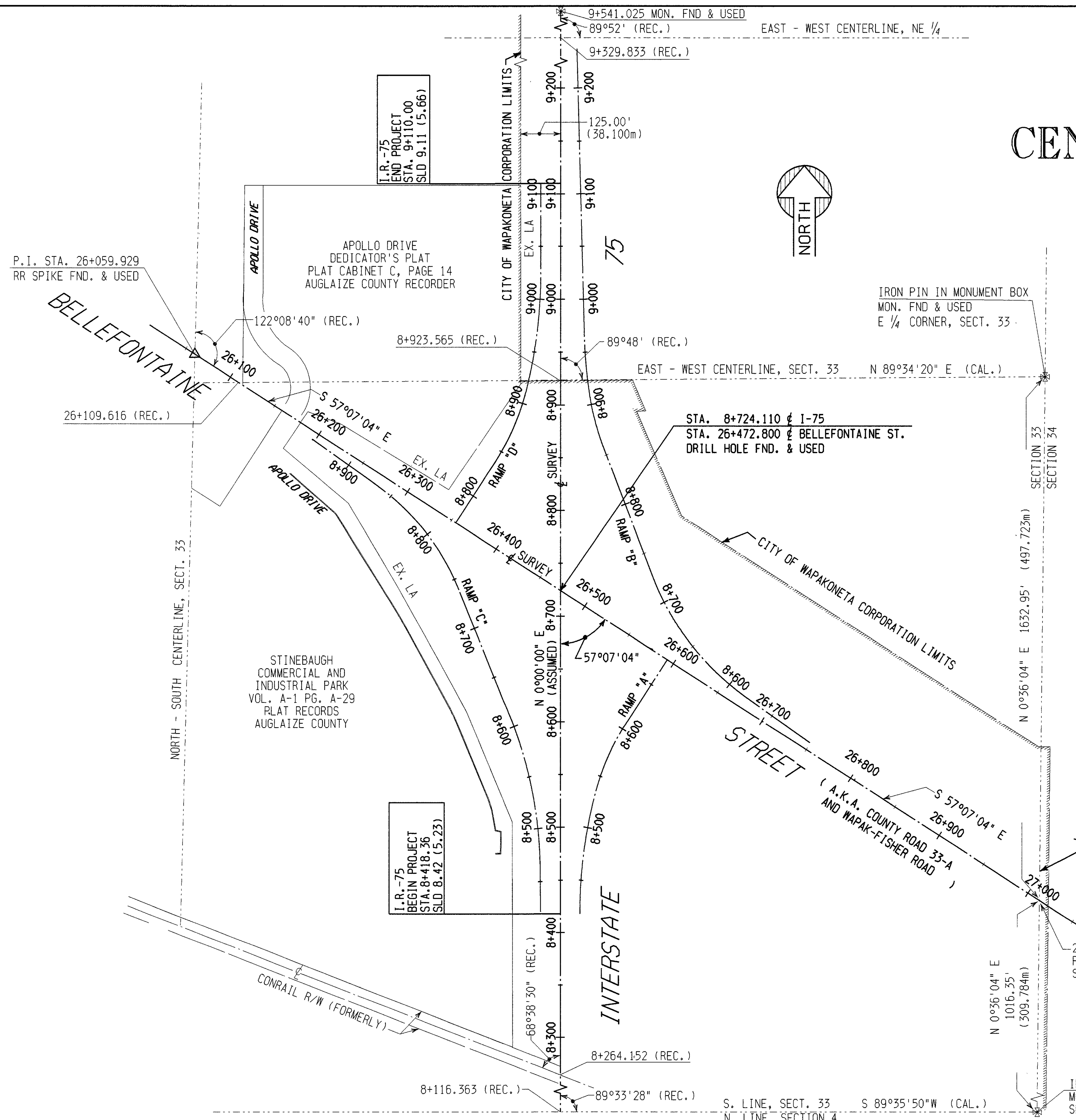
SURVEYOR'S SEAL

RECEIVED JULY 18	1996
RECORDED JULY 18	1996
BOOK 2	PAGE 1
COUNTY RECORDER	

5282

IRON PIN IN MONUMENT BOX
MON. FND. & USED
SE CORNER, SECTION 33

S. LINE, SECT. 33 S 89°35'50"W (CAL.)
N. LINE, SECTION 4





FEDERAL
PROJECT NO.
NH-75-0(4)

STATE	PROJECT NO.
ALABAMA	1
ALASKA	2
ARIZONA	3
ARKANSAS	4
CALIFORNIA	5
COLORADO	6
CONNECTICUT	7
DELAWARE	8
FLORIDA	9
GEORGIA	10
ILLINOIS	11
INDIANA	12
IOWA	13
KANSAS	14
KENTUCKY	15
LOUISIANA	16
MAINE	17
MARYLAND	18
MASSACHUSETTS	19
MICHIGAN	20
MINNESOTA	21
MISSISSIPPI	22
MISSOURI	23
MONTANA	24
NEBRASKA	25
NEVADA	26
NEW HAMPSHIRE	27
NEW JERSEY	28
NEW MEXICO	29
NEW YORK	30
NORTH CAROLINA	31
NORTH DAKOTA	32
OHIO	33
OKLAHOMA	34
OREGON	35
PENNSYLVANIA	36
RHODE ISLAND	37
SOUTH CAROLINA	38
SOUTH DAKOTA	39
TENNESSEE	40
TEXAS	41
UTAH	42
VERMONT	43
VIRGINIA	44
WASHINGTON	45
WEST VIRGINIA	46
WISCONSIN	47
WYOMING	48

PROPERTY MAP

AUG-75-5.45

2 / 7

143
148

MON. FND.

SOUTH L

SOUTH L

SEC. 33 MON. FND

STRUCTURES KEY

 - COMMERCIAL BUILDING

 - RESIDENTIAL BUILDING

UTILITIES

LISTED BELOW ARE ALL UTILITIES LOCATED WITHIN THE PROJECT CONSTRUCTION LIMITS TOGETHER WITH THEIR RESPECTIVE OWNERS:

CABLEVISION
WARNER CABLE
110 W. AUGLAIZE ST.
WAPAKONETA, OH. 45895
1-419-738-3020

TELEPHONE
TELEPHONE SERVICE CO.
2 WILLIPIE ST.
WAPAKONETA, OH. 45895
1-419-739-2200

WATER & SANITARY
MR. TOM STEINKE
ENGINEERING DEPT.
CITY OF WAPAKONETA
102 PERRY ST.
WAPAKONETA, OHIO 45895
1-419-738-5596

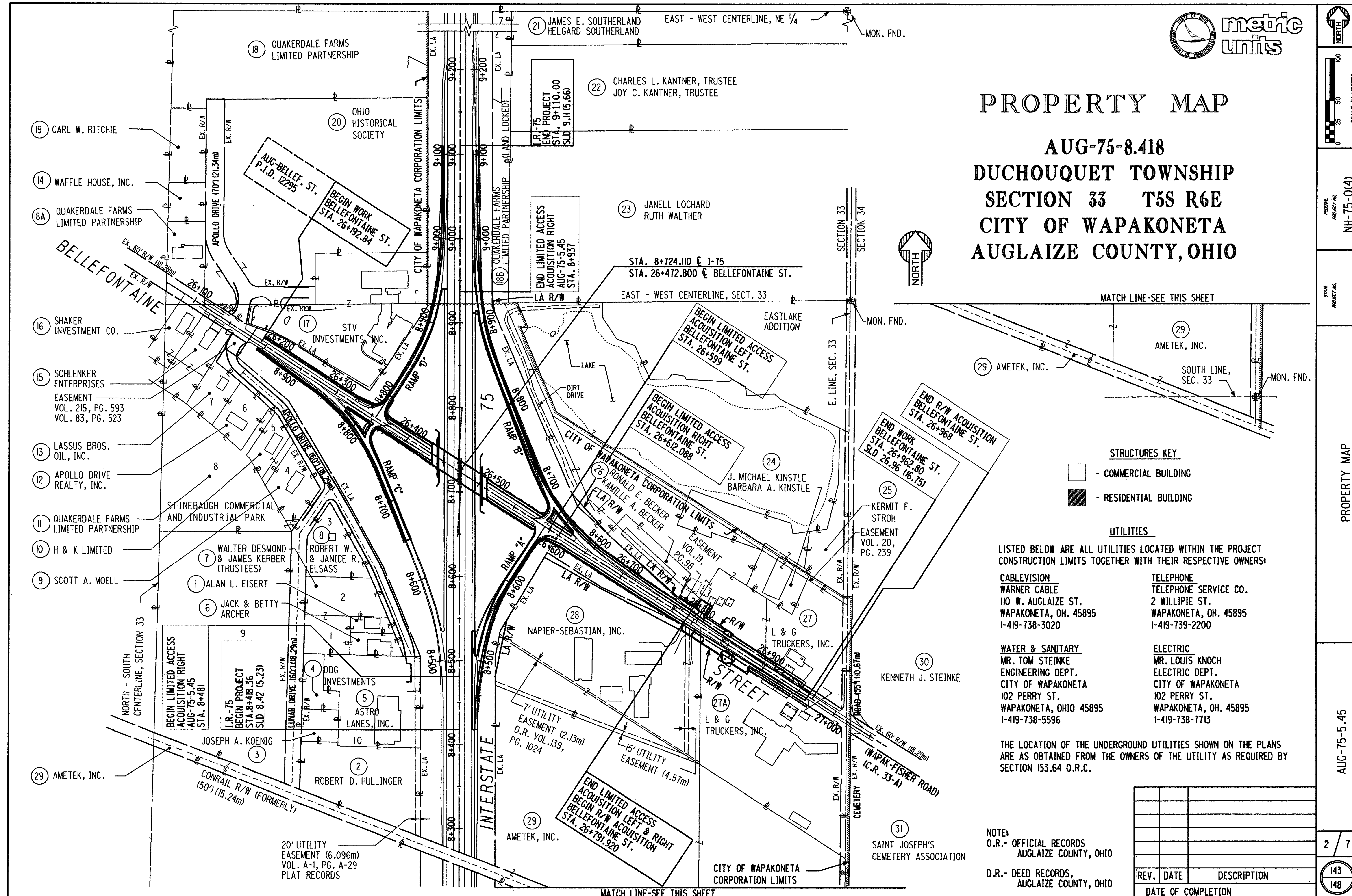
ELECTRIC
MR. LOUIS KNOCH
ELECTRIC DEPT.
CITY OF WAPAKONETA
102 PERRY ST.
WAPAKONETA, OH. 45895
1-419-738-7713

THE LOCATION OF THE UNDERGROUND UTILITIES SHOWN ON THE PLANS
ARE AS OBTAINED FROM THE OWNERS OF THE UTILITY AS REQUIRED BY
SECTION 153.64 O.R.C.

NOTE:
O.R.- OFFICIAL RECORDS
AUGLAIZE COUNTY, OHIO

D.R.- DEED RECORDS,
AUGLAIZE COUNTY, OHIO

REV.	DATE	DESCRIPTION
DATE OF COMPLETION		



S U M M A R Y O F A D D I T I O N A L R I G H T O F W A Y



<div style="border: 1px solid black; border-radius: 50%; width: 40px; height: 40px; display: flex; align-items: center; justify-content: center; margin: 0 auto;"> <div style="border-right: 1px solid black; width: 45%; padding: 5px;">144</div> <div style="width: 55%; padding: 5px;">148</div> </div>	3 / 7	AUG-75-5.45	SUMMARY OF ADDITIONAL RIGHT OF WAY	STATE JOB NO.	PID NO.	FEDERAL PROJECT NO.. NH-75-(04)

1 HECTARE = 2.471 ACRES

als	5-13-96	27WD - add net take; length of temp
REV.	DATE	DESCRIPTION
DATE OF COMPLETION		

AUGLAIZE COUNTY
CITY OF WAPAKONETA
SE 1/4, SECTION 33
T5S R6E

NOTE:
EXISTING RIGHT OF WAY LOCATION AND WIDTH
WERE DETERMINED FROM:

RIGHT OF WAY PLAN AUG-25-5.05 (1956)
OHIO DEPT. OF TRANSPORTATION (LIMITED ACCESS)

● 5/8" Iron Pin with ODOT cap (set)		
ALS	6-26-96	Added 5/8" Iron Pins with ODOT caps (set)
REV.	DATE	DESCRIPTION
DATE OF COMPLETION		

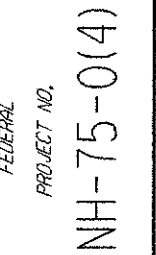
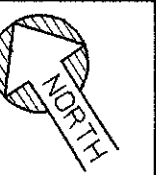
PROJECT NO.
NH-75-0(4)

RIGHT OF WAY PLAN
I-75 - STA. 8+460 TO 8+620, RT.

AUG-75-5.45

7



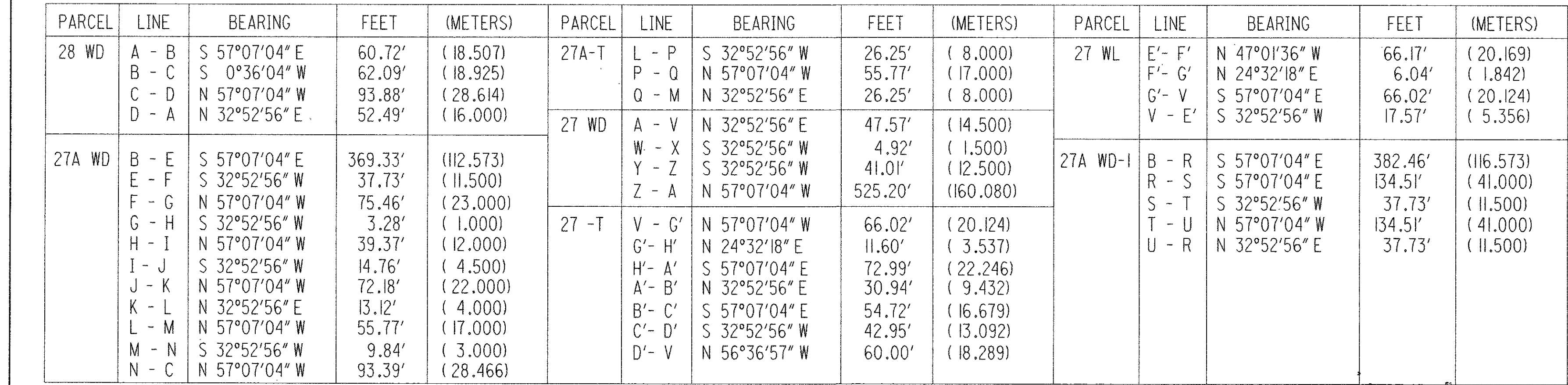


0

RIGHT OF WAY PLAN
BELLEFONTAINE ST. STA. 26+590 to STA. 26+970

AUG-75-5.45

ALS	6-26-96	Added 5/8" Iron Pins with ODOT caps (set)
REV.	DATE	DESCRIPTION
DATE OF COMPLETION		



NOTE:
EXISTING RIGHT OF WAY LOCATION
AND WIDTH WERE DETERMINED FROM:

RIGHT OF WAY PLAN AUG-25-5.05 (1956)
OHIO DEPT. OF TRANSPORTATION (LIMITED ACCESS)

